

## **Survey Map**

**In order to preserve the scale, the map should be printed in colour onto A3 paper.**

**When printing, select 'Actual size'.**

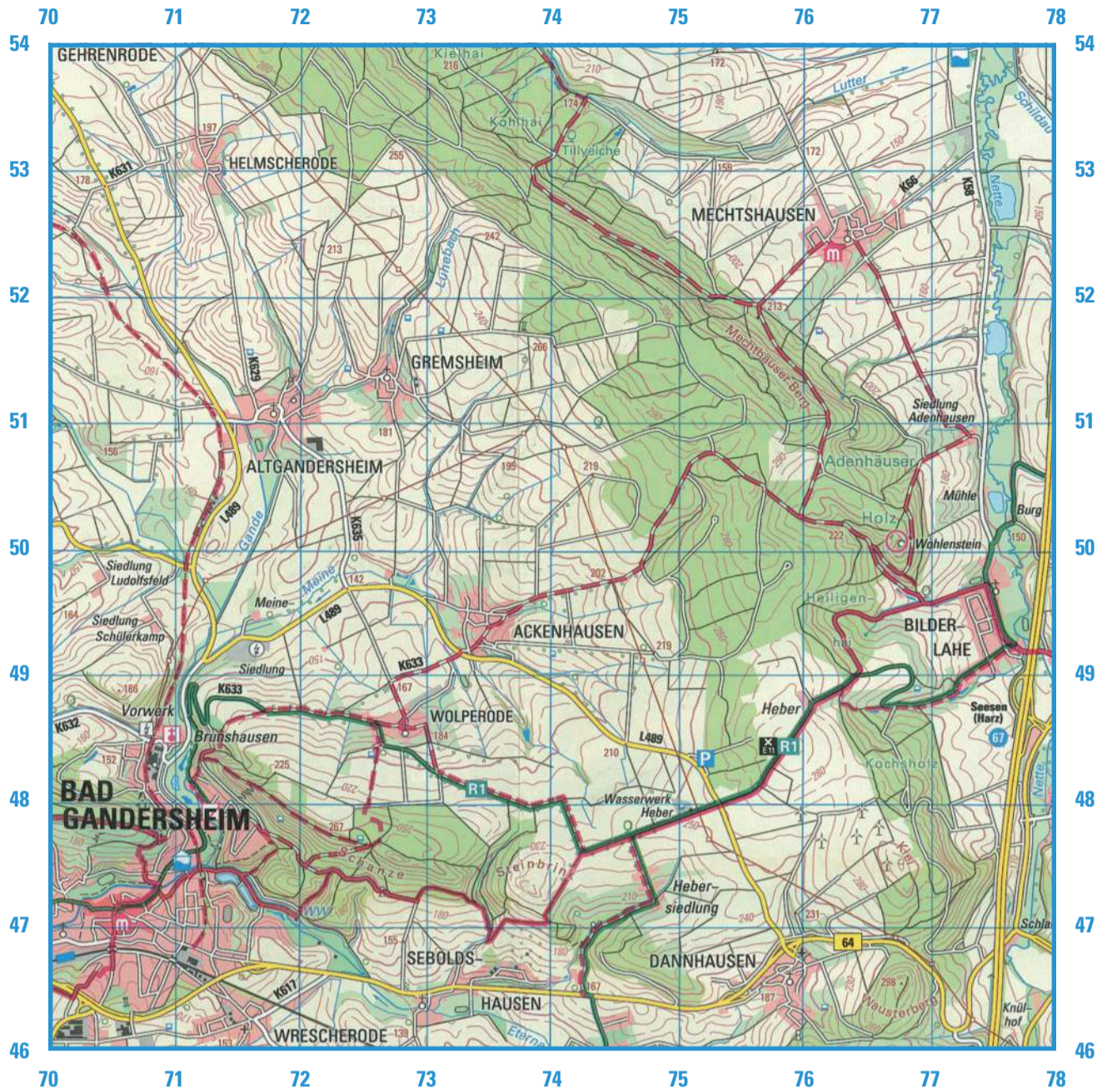
**Do not select 'Fit' as this will re-size the map.**

**You may need to change the paper size to A3.**

**Ensure the orientation is Portrait.**



Four colours should appear above; if not then please return to invigilator.  
Four colours should appear above; if not then please return to invigilator.



## KEY

### TOURIST INFORMATION

- Museum
- Viewpoint
- Observation tower
- Mountain hut
- Outdoor swimming pool
- Playground

### ROADS AND PATHS

- Tourist route
- Footpath
- Cycle route
- Minor road
- Major road
- Motorway

### RAILWAYS

- Railway
- Railway station

### GENERAL FEATURES

- Settlement – High building density
- Settlement – Low building density

- Industry
- Buildings
- High rise building
- Church
- Tower/Chimney
- Sports ground
- Mining
- Powerline
- Point of interest

### WATER FEATURES

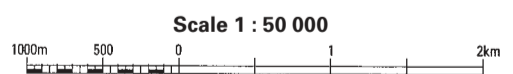
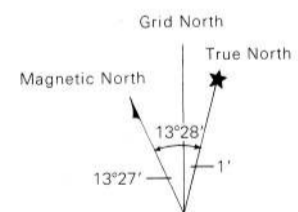
- River } arrow shows direction of flow
- Stream }
- Reservoir with dam

### VEGETATION

- Forest
- Grassland
- Deciduous woodland
- Coniferous woodland
- Line of trees
- Farmland

### RELIEF

- 100m
- 20m
- 10m
- 5m
- Spot height



Reproduced from previously printed material.  
Quality will not match mapping printed directly from source data.

Extract taken from WL18 Offizielle Wanderkarte des Harzklubs e.V. 2014.

Quelle: Auszug den Geobasisdaten der Niedersächsischen Vermessungs- und Katasterverwaltung, © 2017

